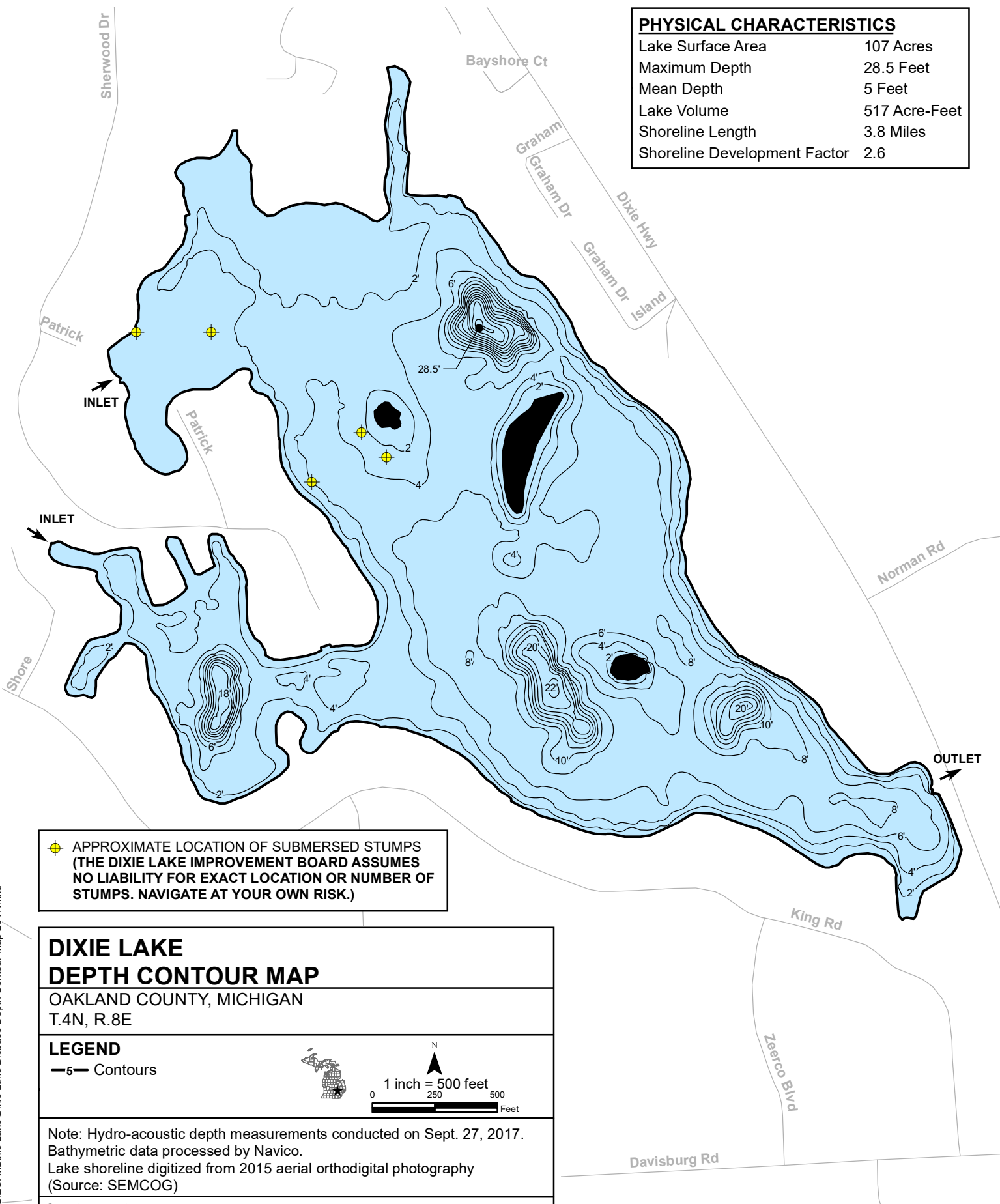




<b>PHYSICAL CHARACTERISTICS</b>	
Lake Surface Area	107 Acres
Maximum Depth	28.5 Feet
Mean Depth	5 Feet
Lake Volume	517 Acre-Feet
Shoreline Length	3.8 Miles
Shoreline Development Factor	2.6


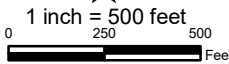


 APPROXIMATE LOCATION OF SUBMERSED STUMPS  
 (THE DIXIE LAKE IMPROVEMENT BOARD ASSUMES  
 NO LIABILITY FOR EXACT LOCATION OR NUMBER OF  
 STUMPS. NAVIGATE AT YOUR OWN RISK.)

**DIXIE LAKE**  
**DEPTH CONTOUR MAP**  
 OAKLAND COUNTY, MICHIGAN  
 T.4N, R.8E

---


**LEGEND**  
 Contours

  
  
0 250 500 Feet

---

Note: Hydro-acoustic depth measurements conducted on Sept. 27, 2017.  
 Bathymetric data processed by Navico.  
 Lake shoreline digitized from 2015 aerial orthodigital photography  
 (Source: SEMCOG)

---

October 2017  
 progressive   
 1811 4 Mile Rd NE | Grand Rapids, MI 49525 | 616-361-2664 | www.progressiveae.com